





























COUNTY OF HENRICO



ADOPTED WITH ORDINANCE NUMBER 1020
Effective January 1, 2002

ZONING DISTRICTS LEGEND

	R-0, R-0C	One-Family Residential District		C-1, C-1C	Conservation District
	R-0A, R-0AC	One-Family Residential District		A-1	Agriculture District
	R-1, R-1C	One-Family Residential District		B-1, B-1C	Business District
	R-1A, R-1AC	One-Family Residential District		B-2, B-2C	Business District
	R-2, R-2C	One-Family Residential District		B-3, B-3C	Business District
	R-2A, R-2AC	One-Family Residential District		M-1, M-1C	Light Industrial District
	R-3, R-3C	One-Family Residential District		M-2, M-2C	General Industrial District
	R-3A, R-3AC	One-Family Residential District		M-3, M-3C	Heavy Industrial District
	R-4, R-4C	One-Family Residential District		PMD	Planned Industrial District
	R-4A, R-4AC	One-Family Residential District		O-1, O-1C	Office District
	R-5, R-5C	General Residential District		O-2, O-2C	Office District
	R-5A, R-5AC	General Residential District		O-3, O-3C	Office District
	R-6, R-6C	General Residential District		O/SC	Office Service District
	RTH, RTHC	Residential Townhouse District		O/S-2C	Office Service District

 Case-Rezoning

 Case-PODs

NOTES:
Zoning Districts and zoning amendment case numbers which include a 'C' designation refer to properties further regulated by proffered conditions in accordance with Chapter 24.

[R-5 or R-6] Denotes property regulated by Chapter 24 Section 24-121(j), Ordinance Number 580, adopted 4-14-82.